


Subject: Grade 4 Social Sciences (Geography)
Topic: Social Sciences (Geography): Exam Term 2
Total: 87 Marks

1. A: bee

4 marks

Explanation:

To find the animal, follow the arrows as indicated on this grid.



2. plan | top | aerial

3 marks

Explanation:

This view **from above** is called a plan view.

3. A: Springbok and De Aar

4 marks

Explanation:

Welkom is a town in the Free State.
 Rustenburg is a town in the North West Province.
 Beaufort-West is a town in the Western Cape.

Upington can also be found in the Northern Cape.

4. D: Mahikeng

4 marks

Explanation:

Mahikeng is found in North-West Province and is almost on the border between South Africa and Botswana.

5. continents | oceans | seas | islands

8 marks

Explanation:

An example of a continent is Africa, while an example of an island is New Zealand. The Atlantic Ocean lies between Africa and South America, while the Mediterranean Sea lies between Africa and Europe.

6. map key | key | legend

3 marks

Explanation:

A map key explains what the symbols on the map mean.

7. lighthouse | was made by people

4 marks

Explanation:

The lighthouse was made by people and serves as a guide to boats and ships to warn them of dangers in the water.

It also serves as a landmark to people driving in the area.

8. urban setting | urban area | urban

3 marks

Explanation:

Pizza is not a food type that would be found in a rural setting.

9. false

2 marks

Explanation:


The school bus is on the squares marked C1 and C2. Either of these can be used as a grid reference.

10. A1

3 marks

Explanation:

To find the grid reference, follow the arrows as indicated on this grid.



11. Indian | Indian Ocean

3 marks

Explanation:

The Indian Ocean lies off the eastern coast of South Africa.

12. false

2 marks

Explanation:

There are 9 provinces in South Africa.

13. false

2 marks

Explanation:

Stadiums are **large** buildings used for special matches or sporting events.

14. false

2 marks

Explanation:

Upper and Prime Streets are longer than Tree Street.

15. A: Upper Street

4 marks

Explanation:

Upper Street has 12 houses, which is more than the others.

16. false

2 marks

Explanation:

It is an urban area. There are many houses, shops, schools, churches, factories and other buildings in this city.

17. A: on her left

4 marks

Explanation:

We use words like *left*, *right* and *straight* to help explain the way.

18. farm

3 marks

Explanation:

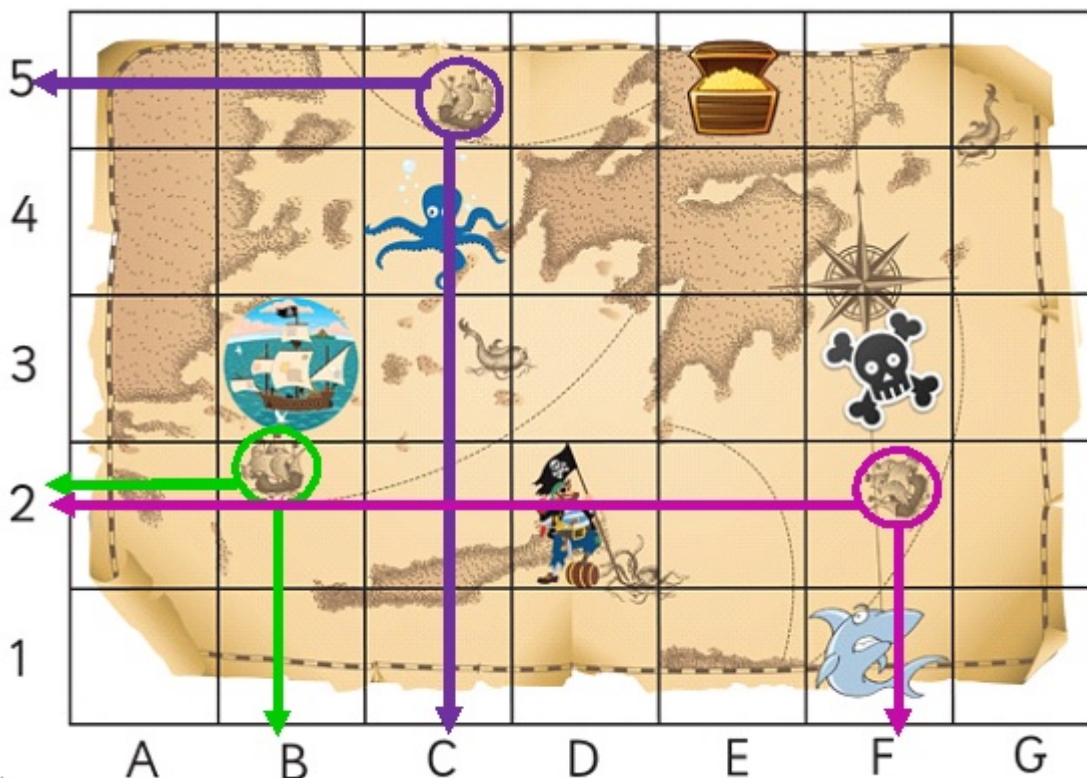
Working on a farm means that one must work outside in the hot sun and in the rain. It is hard work and the people are very tired by the end of the day.

19. B2 | C5 | F2

6 marks

Explanation:

To find the grid reference, follow the arrows as indicated on this grid.



<https://www.tes.com/lessons/hxMvLEBcRM88JA/grid-maps>

20. hospital | treatment | need

6 marks

Explanation:

A clinic is a place or hospital department where patients are given medical treatment or advice, especially of a specialist nature. Clinics are a need in rural areas.

21. D: globe

4 marks

Explanation:

A globe is a round model with a drawing of the world on it. A sphere is the shape of the globe or world, which looks like a ball.

22. urban | rural

4 marks

Explanation:

Urban areas are places where there are many houses, roads, shops and other buildings.

Rural areas are places where there are farms and villages.

23. Africa

3 marks

Explanation:

The country of South Africa is on the southern tip of the continent of Africa.

24. false

2 marks

Explanation:

It is a plan view of the house. The view of the house is from above the house and not from the side of the house. From above the house, one can only see the roof of the house and that which surrounds the house.

25. footpath

2 marks

Explanation:

A footpath is a path that people are able to walk along and is usually created by people walking along it.

Total: 87 Marks